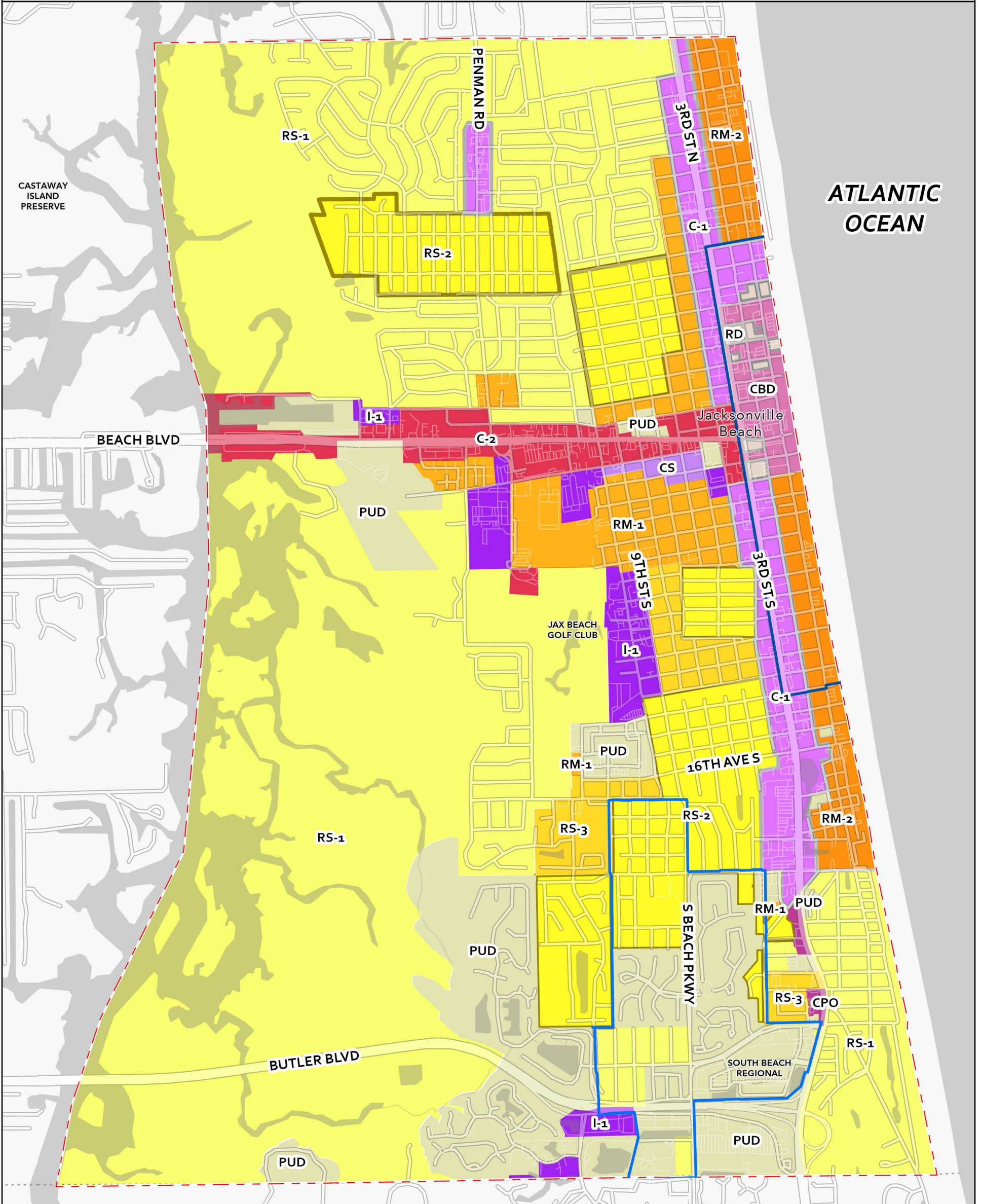



















# CITY OF JACKSONVILLE BEACH

## ZONING



**Legend**

 City Boundary	 Commercial, general zoning district (C-2)
<b>Zoning</b>	 Commercial service zoning district (CS)
 Residential, single family zoning district (RS-1)	 Central business zoning district (CBD)
 Residential, single family zoning district (RS-2)	 Industrial zoning district (I-1)
 Residential, single family zoning district (RS-3)	 Redevelopment zoning district (RD)
 Residential, multiple family zoning district (RM-1)	 Planned unit development zoning district (PUD)
 Residential, multiple family zoning district (RM-2)	<b>Community Redevelopment Areas</b>
 Commercial, professional office zoning district (CPO)	 Downtown Redevelopment Area
 Commercial, limited zoning district (C-1)	 South Beach Redevelopment District



0 0.5 1 Miles

*Data Source: City of Jacksonville Beach* *Date Created: 3/21/2023*